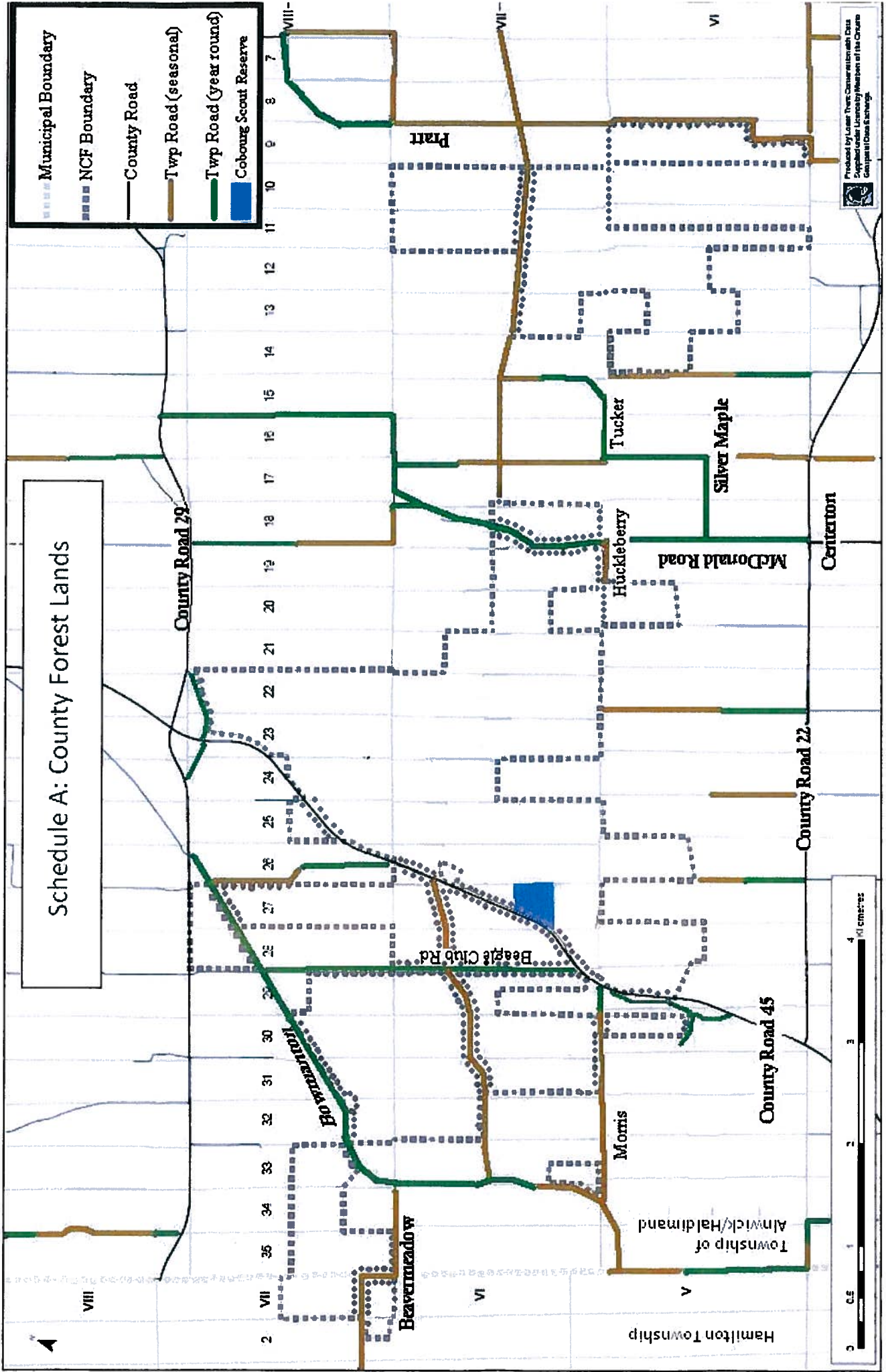


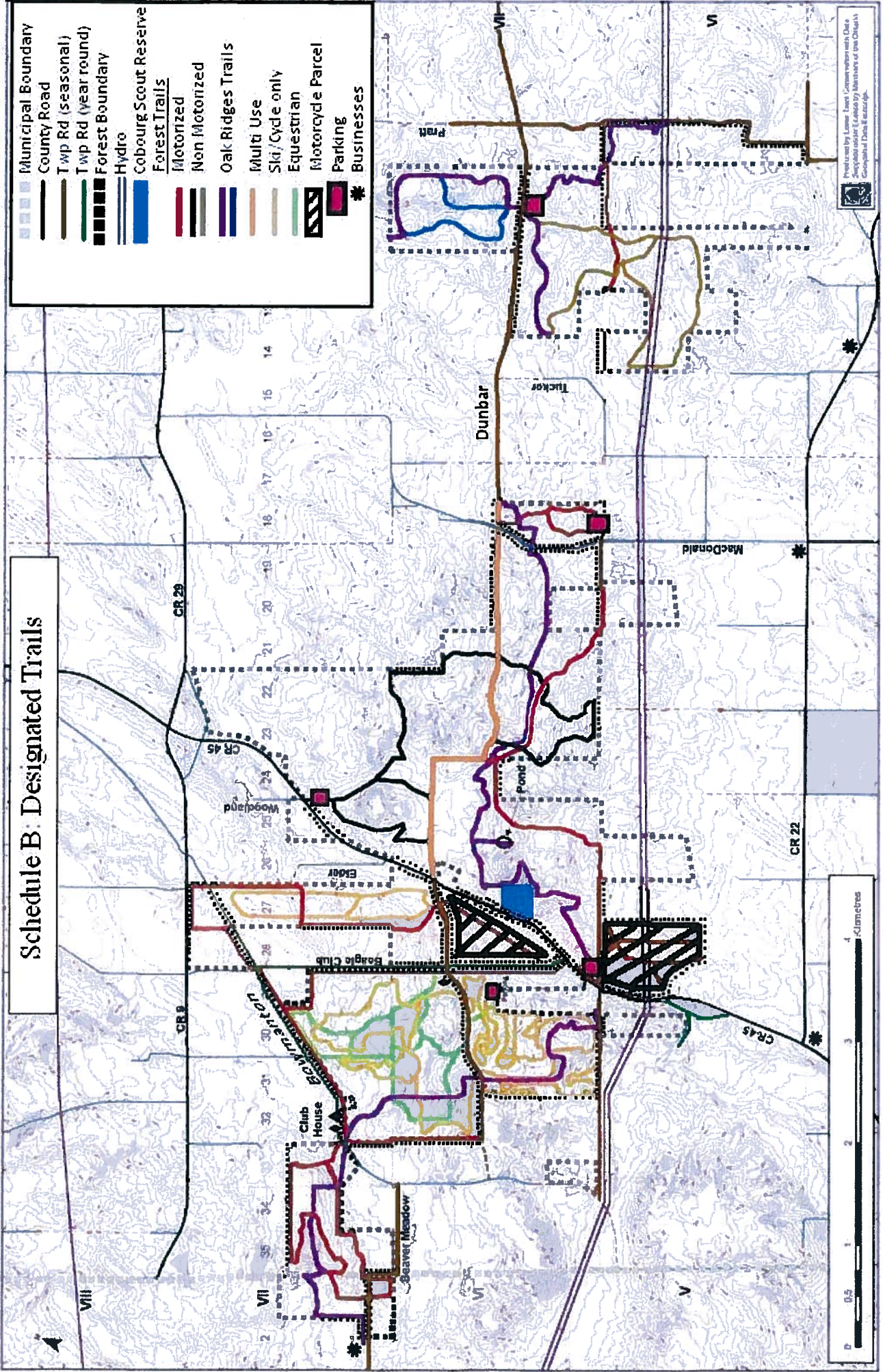
Schedule A: County Forest Lands



Produced by Laser Tech Conversions Ltd
 Digitized under License by Members of the Ontario
 Geographic Data Exchange

Schedule B. Designated Trails

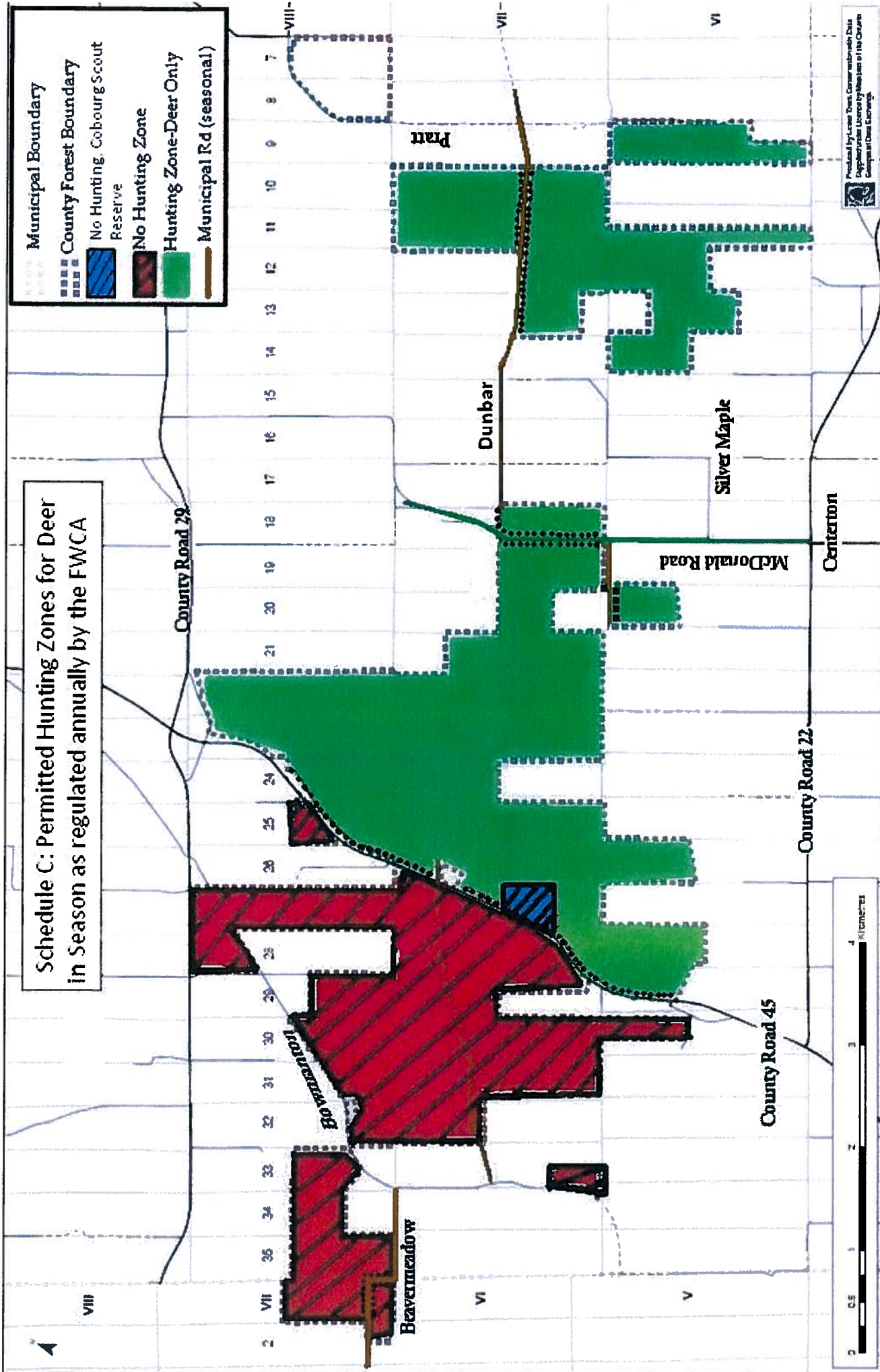
	Municipal Boundary
	County Road
	Twp Rd (seasonal)
	Twp Rd (year round)
	Forest Boundary
	Hydro
	Cobourg Scout Reserve
	Forest Trails
	Motorized
	Non Motorized
	Oak Ridges Trails
	Multi Use
	Ski/Cycle only
	Equestrian
	Motorcycle Parcel
	Parking
	Businesses



Produced by Lorne Ewert Geomatics with Data Supplied and Licensed by the Municipality of Chatham-Kent
Copyright © 2004

Schedule C: Permitted Hunting Zones for Deer in Season as regulated annually by the FWCA

Municipal Boundary
 County Forest Boundary
 No Hunting, Cobourg Scout Reserve
 No Hunting Zone
 Hunting Zone-Deer Only
 Municipal Rd (seasonal)

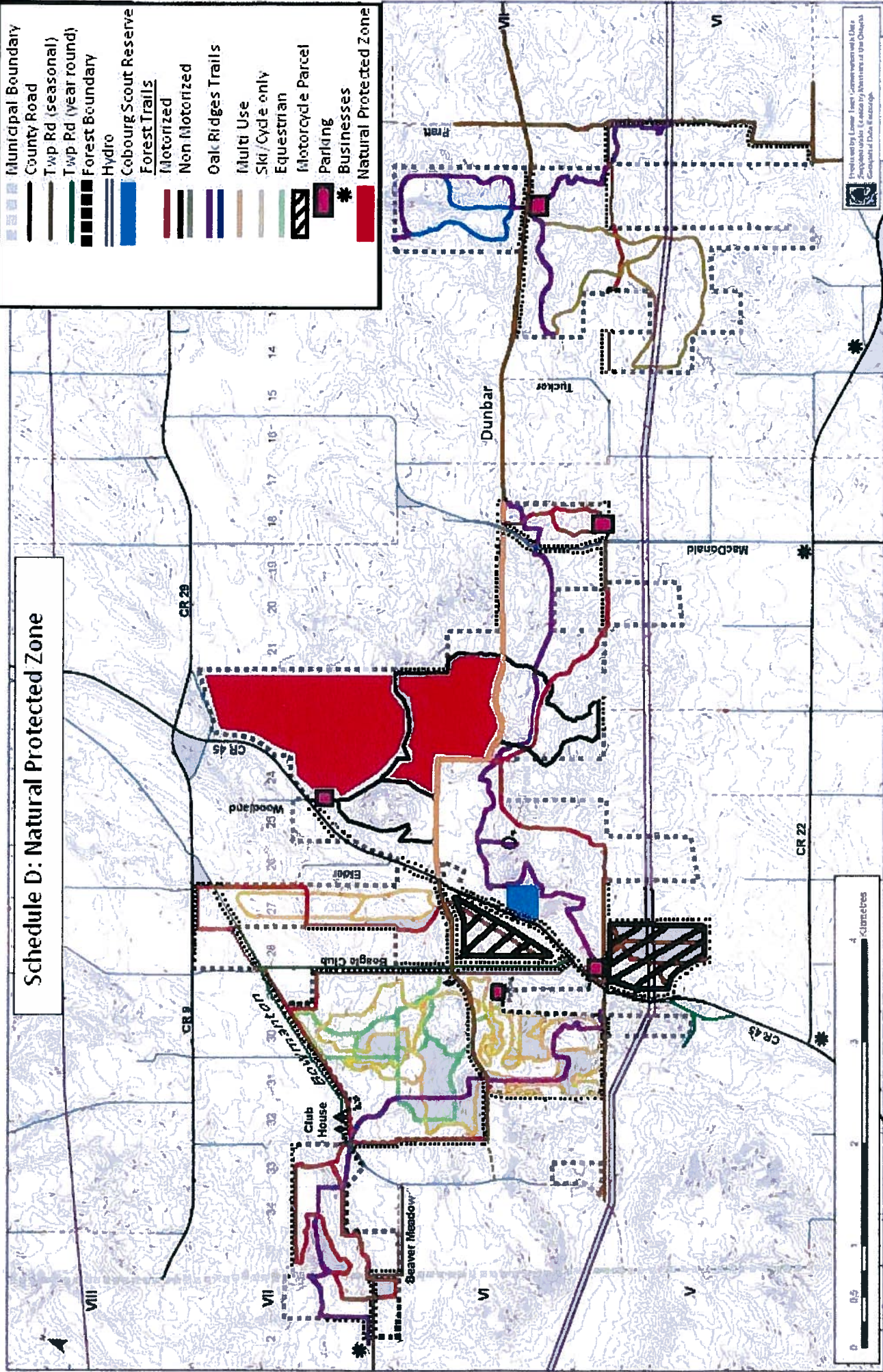


Produced by Laser Tech. Co. with data supplied under license by the Ontario Geomatics Data Exchange.



Schedule D: Natural Protected Zone

- Municipal Boundary
- County Road
- Twp Rd (seasonal)
- Twp Rd (year round)
- Forest Boundary
- Hydro
- Cobourg Scout Reserve
- Forest Trails
 - Motorized
 - Non Motorized
- Oak-Ridges Trails
- Multi Use
- Ski/Cycle only
- Equestrian
- Motorcycle Parcel
- Parking
- Businesses
- Natural Protected Zone



Produced by Lorne Lerner Communications with Data
 Copyright © 2010 by the City of Cobourg
 Geospatial Data & Mapping